

DRAFT

**Government of the District of Columbia, Office of the City Administrator  
 MULTIPLE AGENCY WORK PLAN (MAP) FOR  
 Wylie – Linden, NE**

<b>WARD:</b> 6	<b>PSA:</b> 102	<b>CLUSTER:</b> 25	<b>CREATED:</b> 2/10/2005	<b>LAUNCHED:</b>	<b>TODAY IS:</b> 2/10/2005
<b>SQ. BLOCKS:</b> 8		<b>BOUNDARIES:</b> North: I Street and Florida Avenue, NE South: G Street, NE West: 12 <sup>th</sup> Street, NE East: 14th Street, NE			
<b>Neighborhood Services Coordinator:</b> Peter Jones					
<b>MPD/PSA 102 Lieutenant</b> Edward Butler					
<b>Ward 6 Core Team DPW Representative:</b> James Lyles					
<b>Ward 6 Core Team DCRA (Neighborhood Stabilization) Representative:</b> Michael Brown					
<b>Ward 6 Core Team DCRA (Business/Licensing) Representative:</b> Vacylla Williams					
<b>Ward 6 Core Team DDOT Representative:</b> Christopher Delfs					
<b>Ward 6 Core Team DCHA Representative:</b> Herbert Ruffin					
<b>Ward 6 Core Team DOH/Vector Representative:</b> Lenard Harrison					
<b>ANC Commissioners:</b> Robyn Holden/ANC 6A01; Joseph Fengler/ANC 6A02; Marc Borbely/ANC 6A06					
<b>SUMMARY</b>					
<p>The Wylie - Linden MAP was created through a collaboration between District of Columbia agencies and residents and businesses located in this community. The geographic boundaries of the MAP are an extension of the Wylie Street Persistent Problem Area (PPA), created in 2002. In response to community concerns, and with some of the original goals of the Wylie Street PPA accomplished, the Wylie – Linden MAP intends to continue the infrastructure (i.e., “Clean and Safe”) improvements of this area.</p>					

## DRAFT

### ISSUES/PROBLEMS:

Below please find a listing of the most prevalent issues/problems endemic to this area and which will be addressed by the-Ward 6 Core Team agencies:

- Criminal activity, including prostitution, drug dealing and
- Illegal Dumping
- Removal of trash so that area maintains a Clean City rating of at least 2.
- Ensure that all vacant properties are secure.
- Enforce action on abatement of vacant properties and non-payment of tax liens.
- Reduce rodent population and rat harborage locations.
- Overgrowth/trash in tree boxes
- Performance of illegal auto repair (and concomitant fluid spillage) on AutoZone parking lot
- [Section 8 tenants]

### STRATEGIES TO ADDRESS/RESOLVE ISSUES/PROBLEMS

KEY DISTRICT AGENCIES INVOLVED IN THE WYLIE – LINDEN MAP:

- Metropolitan Police Department/Patrol Service Area (PSA) 102
- Department of Public Works (DPW)
- (District) Department of Consumer and Regulatory Affairs (DCRA)
- District Department of Transportation (DDOT)
- District of Columbia Housing Authority (DCHA)
- Department of Health/Vector (DOH)
- (Ward 6) Office of Neighborhood Services (ONS)

### D.C. GOVERNMENT COMMITMENTS

Issue/Problem	Agency	Agency Commitment(s)	Outcome/ Frequency
<b>Illegal Dumping</b>	DPW	<ul style="list-style-type: none"> <li>* Weekly inspection of area</li> <li>* SWEEP investigations of trash</li> <li>* SWEEP outreach to residents/businesses</li> <li>* Respond to requests for service (Call Ctr.)</li> </ul>	<ul style="list-style-type: none"> <li>-Weekly</li> <li>-As needed</li> <li>-Quarterly</li> <li>-As needed</li> </ul>
<b>Trash</b> (Proper placement of overflowing dumpsters)	DPW	<ul style="list-style-type: none"> <li>* Weekly inspection of area</li> <li>* SWEEP outreach to businesses</li> <li>* Respond to requests for service (Call Ctr.)</li> <li>* <i>Remove dumpsters from public space?</i></li> <li>* <i>Enclose dumpsters to prevent illegal dumping?</i></li> </ul>	<ul style="list-style-type: none"> <li>-Weekly</li> <li>-As needed</li> <li>-As needed</li> </ul>

## DRAFT

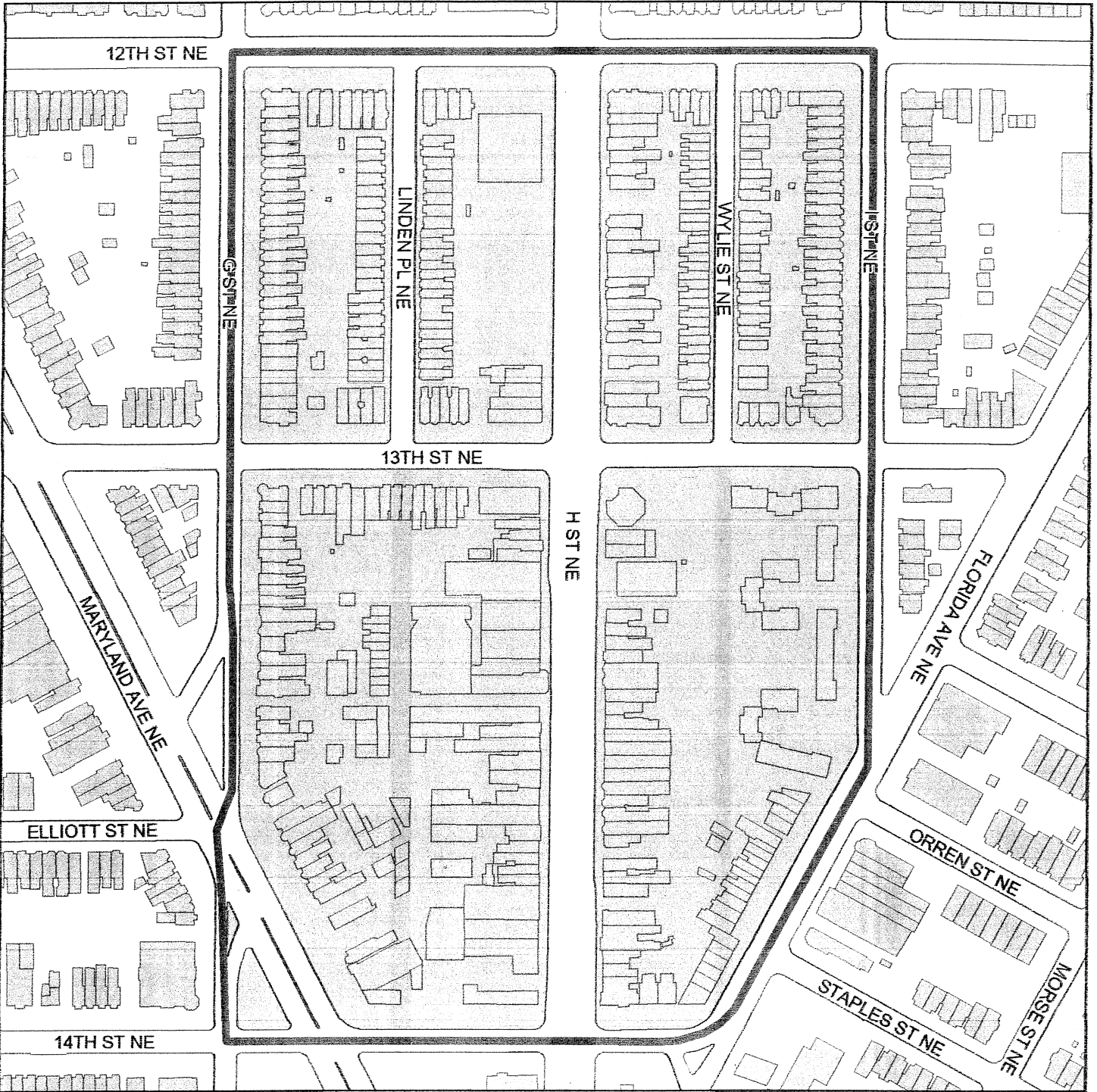
<b>Vacant Properties</b>	DCRA	* Vacant properties will remain secure * Vacant properties will be taxed at the vacant property rate	-Monthly -Semi-annually
<b>Illegal Mechanics (@ the Auto Zone parking lot)</b>	DCRA MPD	* Immediately cite people working on cars on/adjacent to AutoZone parking lot * Discuss illegal mechanic activity with owner/manager of AutoZone * Cite AutoZone for illegal repair activity on their parking lot	-As needed  -As needed  -As needed
<b>Prostitution</b>	MPD	* MPD/PSA 102 will conduct regular patrols of area to deter criminal activity * <b><i>Focus Mission activity?</i></b> * PSA Lt./official will apprise community of activity prevalence/arrests at monthly PSA 102 and other meetings	
<b>Illegal Drug Dealing/ Usage</b>	MPD	* MPD/PSA 102 will conduct regular patrols of area to deter criminal activity * <b><i>Focus Mission activity?</i></b> * PSA Lt./official will apprise community of activity prevalence/arrests at monthly PSA 102 and other meetings	
<b>Property Crimes/Theft</b>	MPD	* MPD/PSA 102 will conduct regular patrols of area to deter criminal activity * <b><i>Potomac Electric Power Company (PEPCO) will facilitate the removal of climbing pegs on poles adjacent to vulnerable properties?</i></b> * <b><i>MPD will place closed circuit television camera to help combat neighborhood crime?</i></b> * PSA Lt./official will apprise community of activity prevalence/arrests at monthly PSA 102 and other meetings	
<b>Tree Boxes/Overgrowth (principally along H Street)</b>	DDOT DCRA	* Maintain cleanliness and attractiveness of tree boxes via trash pick-up and routine cutting of grass, etc. * Hold businesses accountable for cleanliness of tree boxes via citations	-Bi-weekly inspections  -As needed
<b>Car Fluids Spillage</b>	DPW ECU/ MPD	* Routinely inspect parking lot/alley for spillage * Cite violators	-Weekly  -As needed

## DRAFT

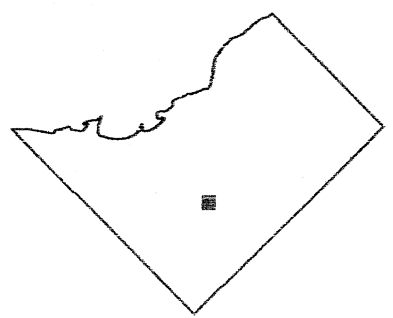
<b>Nuisance Properties</b>	DCHA USAO	Identify and take action to educate/correct/ remove “problem” households	-As needed
<b>Neighborhood Clean-ups</b>	DPW	At least two neighborhood clean-ups will be conducted this year, assisted by Helping Hands program	-2 Clean- ups
<b>Rodent Control</b>	DOH	* DOH inspector will conduct routine inspection and abatement (if indicated) * DOH inspector will inspect and bait (if indicated) upon receiving service request	-Bi-monthly  -As needed
<b>Maintain CFO/Business Compliance on H Street</b>	DCRA	* DCRA inspector will conduct routine inspections to insure H Street and adjacent businesses have current CFOs/licenses	-Quarterly
<b>Illegal Parking/Abandoned Autos (particularly Linden Court and Wylie Place)</b>	DPW DDOT	* DPW/Parking Enforcement will conduct regular inspections of area for vehicle violations * Cite/remove abandoned vehicles	-Monthly  -As needed
<b>Maintain Street and Alley Lighting</b>	DDOT	* DDOT/NIMO will routinely inspect street/ alley lighting during evening hours * DDOT (contractor) will repair/replace lighting upon receiving service request	-Monthly  -As needed



### MAP Progress Monitoring

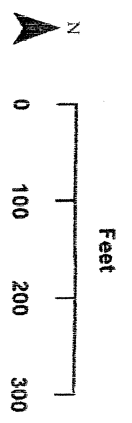
- On a monthly basis, Core Team will discuss activities and progress of MAP
- ANCs and community residents (or designated representatives) will meet on a bi-monthly or quarterly basis to monitor and discuss District government performance and progress.



**Multiple Agency Plan  
(MAP) Area  
1200 & 1300 Block  
H Street NE**



-  MAP Area
-  Buildings



★ ★ ★ Government of the District of Columbia  
 Anthony A. Williams, Mayor

Office of Planning ~ February 9, 2005

This map was created for planning purposes from a variety of sources. It is neither a survey nor a legal document. Information provided by other agencies should be verified with them where appropriate.